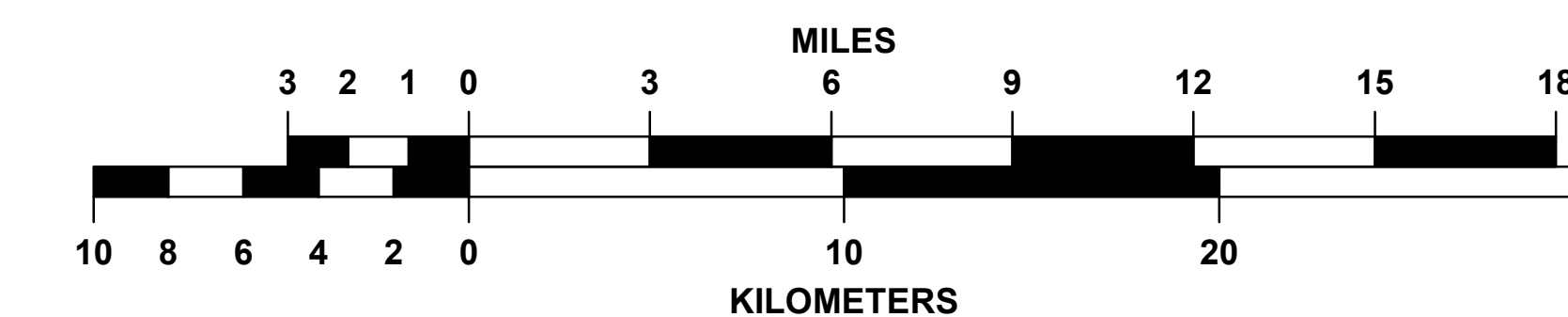
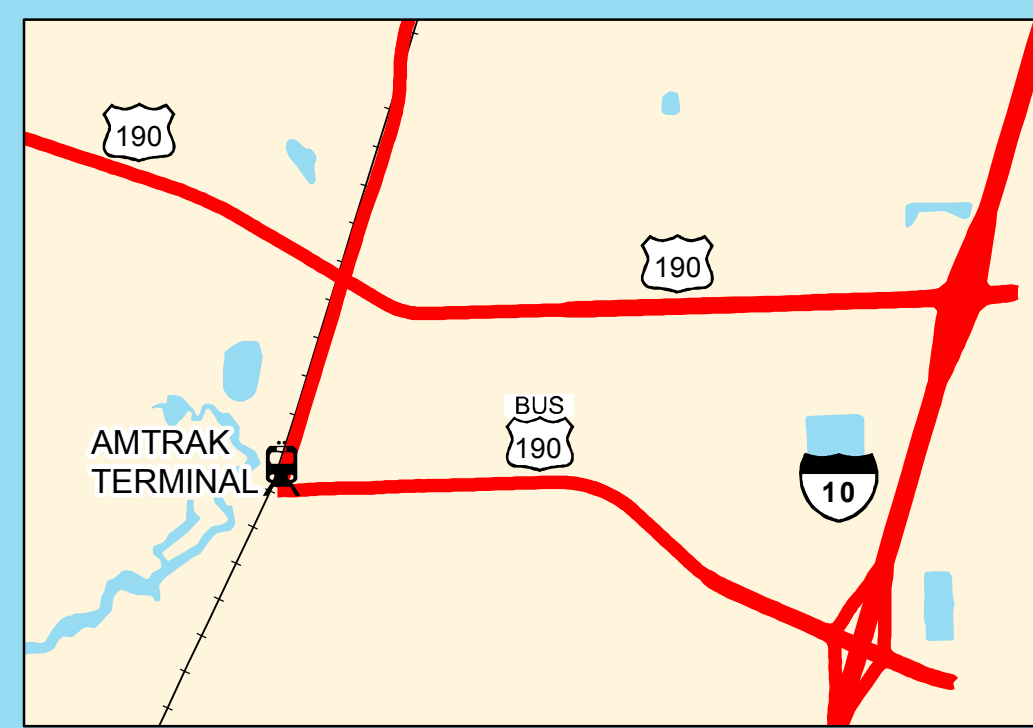
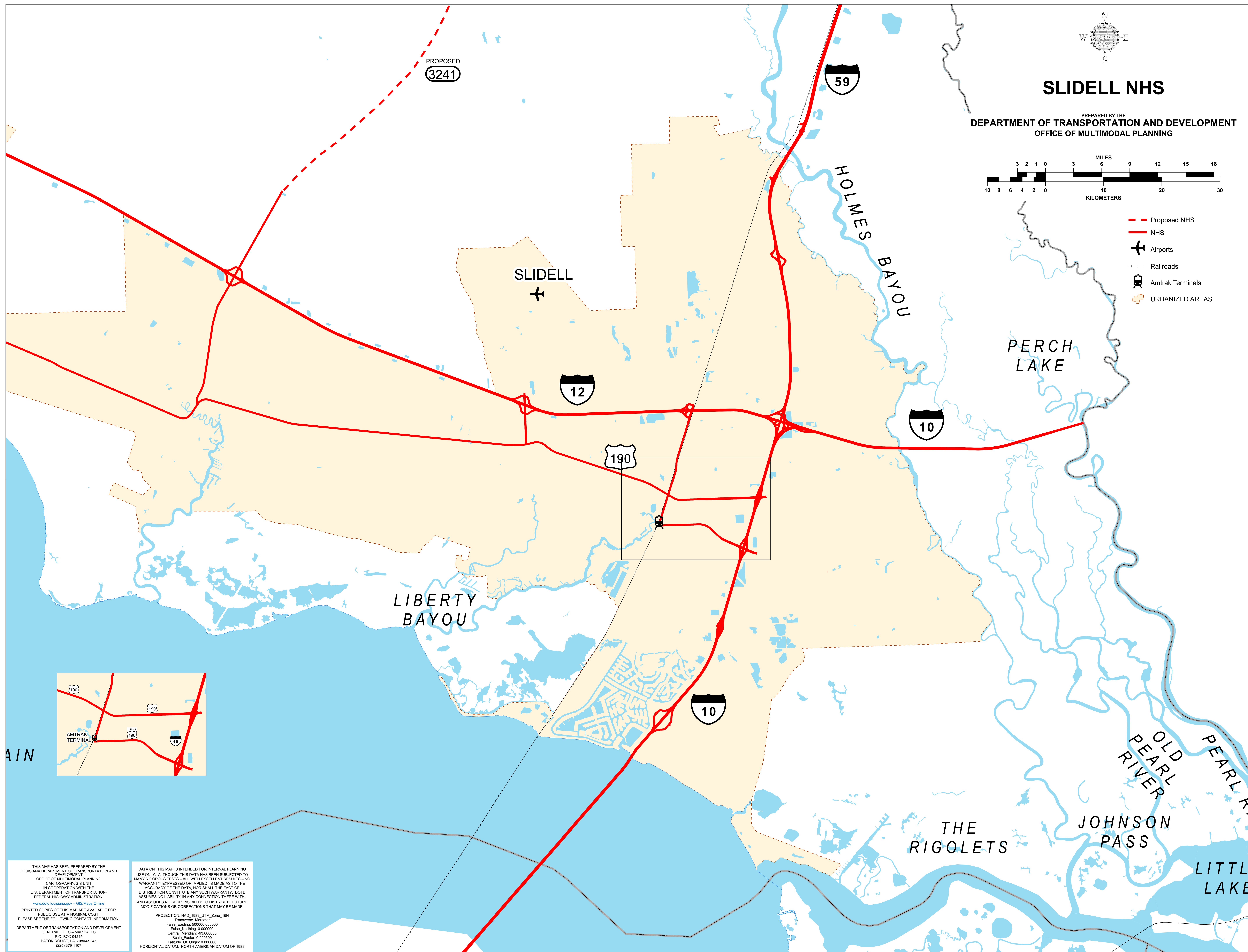


SLIDELL NHS

PREPARED BY THE
DEPARTMENT OF TRANSPORTATION AND DEVELOPMENT
OFFICE OF MULTIMODAL PLANNING



- Proposed NHS
- NHS
- Airports
- Railroads
- Amtrak Terminals
- URBANIZED AREAS



THIS MAP HAS BEEN PREPARED BY THE LOUISIANA DEPARTMENT OF TRANSPORTATION AND DEVELOPMENT, OFFICE OF MULTIMODAL PLANNING AND CARTOGRAPHY. THE DATA IS PROVIDED AS IS. THE DEPARTMENT OF TRANSPORTATION AND DEVELOPMENT ASSUMES NO LIABILITY FOR ANY ERRORS OR OMISSIONS. FOR MORE INFORMATION, VISIT www.dotd.louisiana.gov.

PRINTED COPIES OF THIS MAP ARE AVAILABLE FOR PUBLIC USE AT A NOMINAL COST. PLEASE SEE THE FOLLOWING CONTACT INFORMATION:

DEPARTMENT OF TRANSPORTATION AND DEVELOPMENT
GENERAL FILES - MAP SALES
P.O. BOX 94245
BATON ROUGE, LA 70804-9245
(225) 379-1107

DATA ON THIS MAP IS INTENDED FOR INTERNAL PLANNING USE ONLY. ALTHOUGH THIS DATA HAS BEEN SUBJECTED TO MANY RIGOROUS TESTS - ALL WITH EXCELLENT RESULTS - NO WARRANTY, EXPRESSED OR IMPLIED, IS MADE AS TO THE ACCURACY OF THE DATA, NOR SHALL THE FACT OF DISTRIBUTION CONSTITUTE ANY SUCH WARRANTY. DOTD ASSUMES NO LIABILITY IN ANY CONNECTION THEREWITH, AND ASSUMES NO RESPONSIBILITY TO DISTRIBUTE FUTURE MODIFICATIONS OR CORRECTIONS THAT MAY BE MADE.

PROJECTION: NAD_1983_UTM_Zone_15N
Transverse_Mercator
False_Easting: 500000.000000
False_Northing: 0.000000
Central_Meridian: -93.000000
Scale_Factor: 0.999600
Latitude_Of_Origin: 0.000000
HORIZONTAL DATUM: NORTH AMERICAN DATUM OF 1983